County of Two Hills No. 21

2003 Land Ownership Map

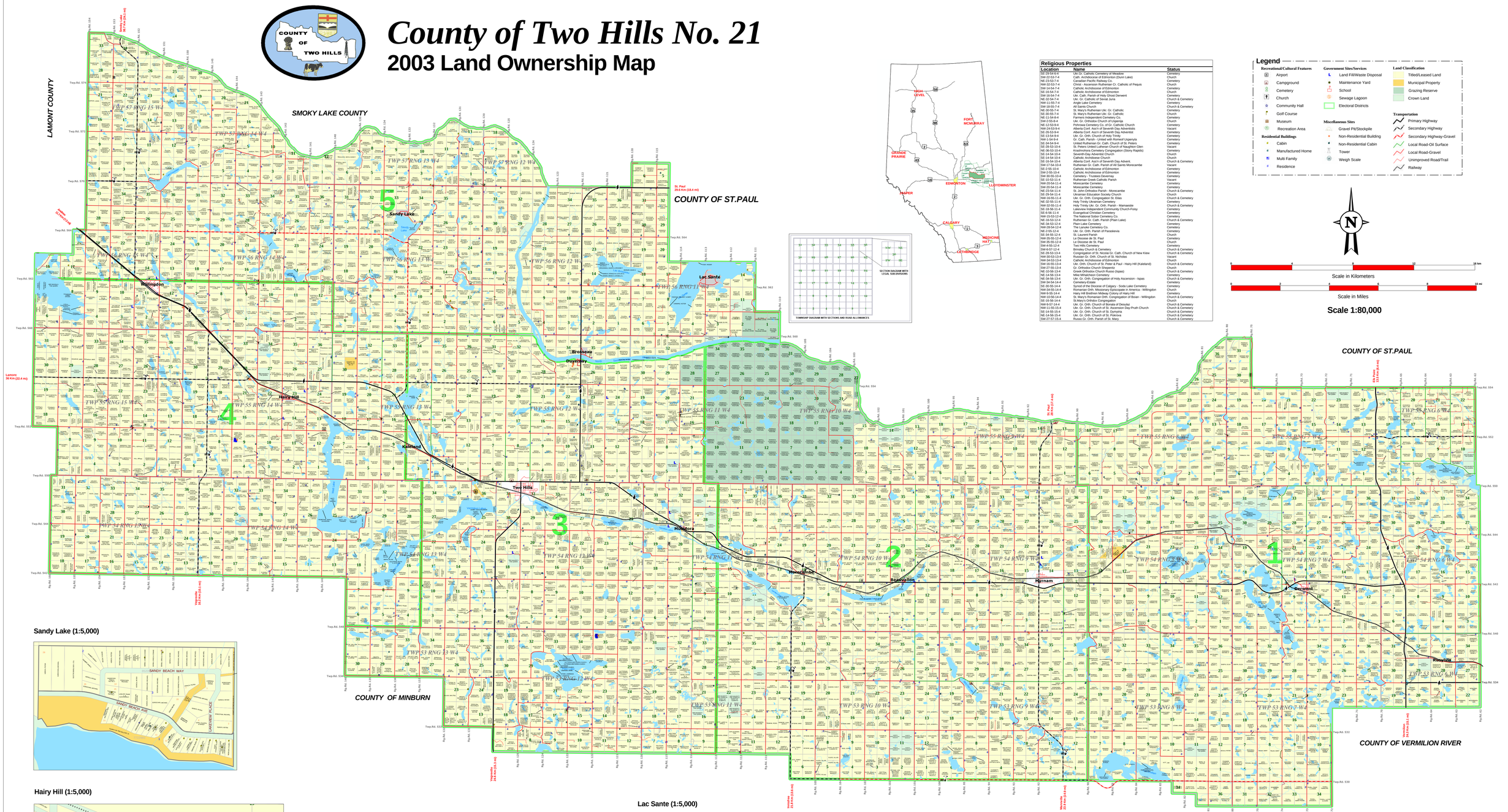

Religious Properties		
Location	**Name**	**Status**
SE-29-54-6-4	Ukr.Gr. Catholic Cemetery of Meadow	Cemetery
SW-22-53-7-4	Cath. Archdiocese of Edmonton (Dunn Lake)	Church
NE-23-53-7-4	Canadian Pacific Railway Co.	Cemetery
NW-32-53-7-4	Christ - Ascension Ruthenian Cr. Catholic of Pequis	Church
SW-14-54-7-4	Catholic Archdiocese of Edmonton	Cemetery
NW-14-54-7-4	Catholic Archdiocese of Edmonton	Church
SW-18-54-7-4	Ukr. Cath. Parish of Holy Ghost Derwent	Church & Cemetery
NE-32-54-7-4	Ukr. Gr. Catholic of Seval Jura	Church & Cemetery
NW-11-55-7-4	Angle Lake Cemetery	Cemetery
SW-18-55-7-4	All Saints Church	Church & Cemetery
NE-30-55-7-4	St. Mary's Ruthenian Ukr. Gr. Catholic	Cemetery
SE-30-55-7-4	St. Mary's Ruthenian Ukr. Gr. Catholic	Church
SW-30-55-7-4	Ukr. Gr. Orthodox Church of Lopenja	Cemetery
SW-2-55-8-4	Ukr. Gr. Orthodox Church of Lopenja	Church
NE-12-53-9-4	Pohrowa Cemetery Co. of Gr. Catholic Church	Cemetery
NW-24-53-9-4	Alberta Conf. Ass'n of Seventh Day Adventists	Vacant
SE-26-53-9-4	Alberta Conf. Ass'n of Seventh Day Adventist	Cemetery
SE-13-54-9-4	Ukr. Gr. Orth. Church of Holy Trinity	Cemetery
NW-1-54-9-4	Gr. Cath. Parish - United with Romed Uspenjia	Cemetery
SW-2-54-9-4	Ukrainian Greek Cath. Parish of Holy Trinity	Church & Cemetery
SE-28-53-10-4	St. Peters United Lutheran Church of Naughton Glen	Vacant
NE-36-53-10-4	Krasnohorska Cemetery Congregation (Stony Rapids)	Cemetery
SE-14-54-10-4	Seventh-Day Adventist Church	Church
SE-14-54-10-4	Catholic Archdiocese Church	Church
SE-16-54-10-4	Alberta Conf. Ass'n of Seventh Day Advent.	Church & Cemetery
SW-17-54-10-4	Ruthenian Gr. Cath. Parish of All Saints Morecambe	Vacant
NW-17-54-10-4	Morecambe Cemetery Co. Limited	Cemetery
SW-2-55-10-4	Catholic Archdiocese of Edmonton	Cemetery
SW-30-55-10-4	Cemetery - Trustees Devenoy	Cemetery
SE-10-53-11-4	Ruthenian Greek Catholic Parish	Vacant
NW-20-54-11-4	Morecambe Cemetery	Cemetery
SW-20-54-11-4	Morecambe Cemetery	Cemetery
NE-25-54-11-4	St. John Orthodox Parish - Morecambe	Church & Cemetery
NW-14-55-11-4	Ukr. Orthodox Church Cemetery Church	Cemetery
NW-14-55-11-4	Ukr. Gr. Orth. Congregation St. Elias	Church & Cemetery
NE-32-55-11-4	Holy Trinity Ukrainian Cemetery	Cemetery
NW-32-55-11-4	Holy Trinity Ukr. Gr. Orth. Parish - Mamaeske	Church & Cemetery
SE-18-56-11-4	Lakeview Independent Community Church-Foisy	Cemetery
NE-6-56-11-4	Evangelical Christian Cemetery	Cemetery
NW-15-53-12-4	The National Sorter Cemetery Co.	Cemetery
SW-15-53-12-4	Ukr. Gr. Orth. Parish of Tarnopol (Pram Lake)	Church & Cemetery
NE-34-53-12-4	Pram Lake Cemetery	Cemetery
NW-28-54-12-4	The Lanuke Cemetery Co.	Cemetery
NE-2-55-12-4	Ukr. Gr. Orth. Parish of Paraskievia	Cemetery
SE-34-55-12-4	St. Laurent Parish	Church
NW-35-55-12-4	Le Diocese de St. Paul	Cemetery
SW-35-55-12-4	Le Diocese de St. Paul	Church
NW-2-56-12-4	Le Diocese de St. Paul	Cemetery
SW-6-57-12-4	Bernsby Church & Cemetery	Church & Cemetery
SE-28-53-13-4	Congregation of St. Nicola Gr. Cath. Church of New Kiew	Church & Cemetery
NW-30-53-13-4	Russian Gr. Orth. Church of St. Nicholas	Vacant
NW-34-53-13-4	Catholic Archdiocese of Edmonton	Church
SW-34-53-13-4	Ukr. Gr. Orth. Church St. Peter & Paul - Hairy Hill (Kaleland)	Church & Cemetery
SW-27-55-13-4	Gr. Orthodox Church (Hairy Hill)	Church & Cemetery
NE-10-56-13-4	Gr. Orthodox Church Cemetery (Sopas)	Cemetery
NE-14-56-13-4	Mike Mihaichuon Cemetery	Cemetery
NE-34-56-13-4	Ukr. Gr. Orth. Congregation of Holy Ascension - Sopas	Church & Cemetery
SW-34-56-14-4	Cemetery-Estate	Cemetery
SE-30-55-14-4	Synod of the Diocese of Calgary - Soda Lake Cemetery	Cemetery
NW-8-55-14-4	Ukr. Orthodox Church Congregation of America - Willingdon	Church
NW-9-55-14-4	Hairy Hill Brethren Mobeary Cemetery of Hairy Hill	Cemetery
NW-10-56-14-4	St. Mary's Romanian Orth. Congregation of Boian - Willingdon	Church & Cemetery
SE-16-56-14-4	St.Mary's Orthdox Congregation	Church
NW-8-57-14-4	Ukr. Gr. Orth. Church of Bonala of Desiulur	Church & Cemetery
NW-11-55-15-4	Ukr. Gr. Orth. Church of St. Ascension Day-Pruth Church	Church & Cemetery
SE-14-55-15-4	Ukr. Gr. Orth. Church of St. Dymytra	Church & Cemetery
NE-14-56-15-4	Ukr. Gr. Orth. Church of St. Pokrova	Church & Cemetery
SW-27-57-15-4	Russo Gr. Orth. Parish of St. Mary	Church & Cemetery

Legend

Recreational/Cultural Features
- Airport
- Campground
- Cemetery
- Church
- Community Hall
- Golf Course
- Museum
- Recreation Area

Residential Buildings
- Cabin
- Manufactured Home
- Multi Family
- Residence

Government Sites/Services
- Land Fill/Waste Disposal
- Maintenance Yard
- School
- Sewage Lagoon
- Electoral Districts

Miscellaneous Sites
- Gravel Pit/Stockpile
- Non-Residential Building
- Non-Residential Cabin
- Tower
- Weigh Scale

Land Classification
- Titled/Leased Land
- Municipal Property
- Grazing Reserve
- Crown Land

Transportation
- Primary Highway
- Secondary Highway
- Secondary Highway-Gravel
- Local Road-Oil Surface
- Local Road-Gravel
- Unimproved Road/Trail
- Railway

Scale in Kilometers (0 – 4 – 8 – 12 – 16 km)

Scale in Miles (0 – 2 – 4 – 6 – 8 – 10 mi)

Scale 1:80,000

Sandy Lake (1:5,000)

Hairy Hill (1:5,000)

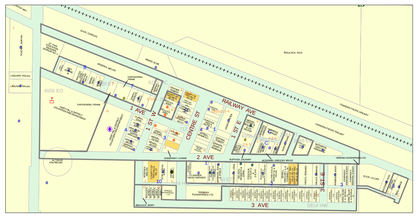

Kaleland (1:5,000)

Duvernay (1:5,000)

Brosseau (1:5,000)

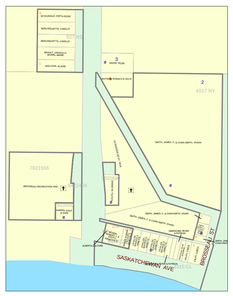

Lac Sante (1:5,000)

Musidora (1:5,000)

Morecambe (1:5,000)

Beauvallon (1:5,000)

Rusylvia (1:5,000)

The County of Two Hills No. 21 makes no representations or warranties regarding the information contained in this document, including, without limitation, whether the said information is accurate or complete. Persons using this document do so solely at their own risk, and the County of Two Hills No. 21 shall have no liability to such persons for any loss or damage whatsoever.

This document may not be copied or distributed to any other person without the express written consent of the County of Two Hills No. 21.

© 2003 County of Two Hills No.21. All Rights Reserved.

Compiled from the Rural Cadastral Base February 2003, 1:20,000 Digital Base.
Land Ownership derived from municipal tax data, April 2003.
Building/Site/Feature information compiled from municipal assessment data, December 2002.

NOT RESPONSIBLE FOR ERRORS OR OMISSIONS.

Accurate Assessment Group

4818 - 50 Avenue
Two Hills, Alberta
T0B 4K0
Phone: (780) 657-3358
Fax: (780) 657-3504

County of Two Hills No. 21 Ownership Map

Projection: **UTM Zone 12 NAD83**

Date: **April 17, 2003**